




Environment Agency

October 2024



TadcasterFAS

Tadcaster Flood Alleviation Scheme

Keeping you informed



Visualisation of the completed defences along Wharfe Bank Terrace



TadcasterFAS

Tadcaster Flood Alleviation Scheme



tadcasterfas@environment-agency.gov.uk



Environment Agency
c/o Tadcaster Town Council
The Ark, 33 Kirkgate, LS24 9AQ



[@TadcasterFloodScheme](https://www.facebook.com/TadcasterFloodScheme)



[@EnvAgencyYNE](https://twitter.com/EnvAgencyYNE)



Environment Agency

Get in touch to find out how we are working to better protect Tadcaster from the risk of flooding

Tadcaster Flood Alleviation Scheme progress

Since our last newsletter we have been developing in detail the proposed programme of works for the flood alleviation scheme and fish pass with our contractor BAM Nuttall. We have reviewed this information to ensure we provide Tadcaster with a scheme which not only protects people and property, but also represents the best value for money. Now the programme and costs have been determined by the Environment Agency, we can proceed to the final stages of detailed design.

Planning Update

Following successful pre-planning discussions with the local planning authority we are now ready to submit a full planning application for the Flood Alleviation Scheme (FAS). This will be complete by the 25th October.

Following the submission and subsequent validation of the application (approximately two weeks), details of how to access the planning application will be shared once the submission has been validated by North Yorkshire Council, and we welcome your comments.

A certificate of lawfulness has now been submitted for the fish pass. Should this be successful, this will allow the fish pass to be completed under permitted development.

We will be organising several local drop-in events for the community to come and chat with the team and discuss any queries they may have. Dates and locations will be circulated to the community in the coming weeks.

Get in touch

We would love to hear from you, and there are many ways you can get in touch.

The Ark: We are available in person at The Ark at Tadcaster Town Council Offices every Tuesday between 10-12; please drop in if you would like to discuss any aspect of the scheme further.

E-mail: We have a dedicated email account where you can drop us a line at your convenience. **tadcasterfas@environment-agency.gov.uk**

Write to us: Environment Agency, c/o Tadcaster Town Council, The Ark, 33 Kirkgate, LS24 9AQ

Please visit our website for up to date information **[Tadcaster Flood Alleviation Scheme \(FAS\) Information Page - Environment Agency](#)**

You can sign up for updates by emailing **tadcasterfas@environment-agency.gov.uk**

Or follow us on Facebook @TadcasterFloodScheme

Useful items for your emergency bag



Your home may be at risk of flooding

- PREPARE**  FLOOD ALERT
- ACT**  FLOOD WARNING
- SURVIVE**  SEVERE FLOOD WARNING



Who can you contact about flooding?

- Report Flooding**
Environment Agency 24-hour incident hotline **0800 807060**
- Advice, before, during and after a flood**
Floodline 24-hours **0345 9881188** www.gov.uk/flood
- Surface water flooding help and advice**
Local Authority enquiries


If you think a life is in danger call 999



www.gov.uk/environment-agency



Step 1 Check if you are at risk from river flooding

 www.gov.uk/check-long-term-flood-risk

Step 2 Sign up for free flood warnings now!

 **0345 988 1188**  gov.uk/sign-up-for-flood-warnings

Step 3 Make a plan

PREPARE  FLOOD ALERT 

- ✓ Prepare a bag that includes medicines and insurance documents
- ✓ Visit check-for-flooding.service.gov.uk

ACT  FLOOD WARNING 

- ✓ Turn off gas, water and electricity
- ✓ Move things upstairs or to safety
- ✓ Move family, pets and car to safety

SURVIVE  SEVERE FLOOD WARNING 

- ✓ Call 999 if in immediate danger
- ✓ Follow advice from emergency services
- ✓ Keep yourself and your family safe




Receive flood warnings by phone, email or text



How else can I prepare?

- How would I arrange school **pick ups**? Or access elderly or vulnerable relatives? Do I have a plan?
- Does my insurance cover flooding?
- What flood products for my home are there?
bluepages.org.uk yorkshirefloodresilience.co.uk

Where can I go for updates on flooding?

-  Listen for updates on local TV and radio stations
-  [@EnvAgencyYNE](https://twitter.com/EnvAgencyYNE)
-  check-for-flooding.service.gov.uk